



Major Road: WILKINSON RD
Minor Road: GREENLEA DR
Municipality: District of Saanich
File Name: Wilkinson Rd and Greenlea Dr - March 2024
Location #: TIN001387
Count ID: 2024038
Date: March 6, 2024
Day-of-week: Wednesday

Intersection Type: 3-leg
Signalized: No
Weather: Rain in AM, Cloudy, 4°

Vehicle Classification: Car, Trucks, Pedestrian, Bikes

Time of Day	Start	End	Duration
AM	7:30	9:30	2:00
MD	-	-	-
PM	14:00	18:00	4:00
Total	7:30	18:00	6:00

Notes

Comments

Wilkinson Rd and Greenlea Dr - TMC

Wed Mar 6, 2024

Full Length (7:30 AM-9:30 AM, 2 PM-6 PM)

All Classes (Motorcycles, Lights, Single-Unit Trucks, Articulated Trucks, Buses, Pedestrians, Bicycles on Road, Bicycles on Crosswalk)

All Movements

ID: 1165217, Location: 48.495159, -123.397736,

Site Code: TIN001387



McElhanney

Provided by: McElhanney Kamloops
970 McMaster Way, 310, Kamloops, BC, V2C 6K2, CA

Leg Direction	Sidewalk Only		Greenlea Dr					Wilkinson Rd					Wilkinson Rd					Int
	Eastbound	Ped*	Westbound					Northbound					Southbound					
Time	App	Ped*	L	R	U	App	Ped*	T	R	U	App	Ped*	L	T	U	App	Ped*	
2024-03-06 7:30AM	0	0	5	8	0	13	1	100	13	0	113	0	0	58	0	58	0	184
7:45AM	0	0	4	9	0	13	1	107	10	0	117	0	1	69	0	70	0	200
Hourly Total	0	0	9	17	0	26	2	207	23	0	230	0	1	127	0	128	0	384
8:00AM	0	0	14	14	0	28	0	106	7	0	113	0	4	76	0	80	0	221
8:15AM	0	0	13	14	0	27	2	101	11	0	112	0	3	90	0	93	0	232
8:30AM	0	0	12	16	0	28	0	129	7	0	136	0	6	60	0	66	0	230
8:45AM	0	0	14	15	0	29	1	129	25	0	154	0	11	67	0	78	0	261
Hourly Total	0	0	53	59	0	112	3	465	50	0	515	0	24	293	0	317	0	944
9:00AM	0	0	7	7	0	14	1	115	17	0	132	0	3	81	0	84	0	230
9:15AM	0	0	9	6	0	15	2	115	18	0	133	0	2	73	0	75	0	223
Hourly Total	0	0	16	13	0	29	3	230	35	0	265	0	5	154	0	159	0	453
2:00PM	0	0	11	6	0	17	2	93	17	0	110	0	3	85	0	88	0	215
2:15PM	0	0	9	6	0	15	1	76	10	0	86	0	6	74	0	80	0	181
2:30PM	0	0	9	8	0	17	1	91	10	0	101	0	2	79	0	81	0	199
2:45PM	0	0	9	11	0	20	2	89	23	0	112	0	9	106	0	115	0	247
Hourly Total	0	0	38	31	0	69	6	349	60	0	409	0	20	344	0	364	0	842
3:00PM	0	0	11	23	0	34	4	94	22	0	116	0	18	119	0	137	0	287
3:15PM	0	0	19	36	0	55	5	80	14	0	94	0	11	126	0	137	0	286
3:30PM	0	0	8	6	0	14	0	106	12	0	118	0	7	108	0	115	1	247
3:45PM	0	0	5	14	0	19	2	113	17	0	130	0	4	120	0	124	0	273
Hourly Total	0	0	43	79	0	122	11	393	65	0	458	0	40	473	0	513	1	1093
4:00PM	0	0	18	10	0	28	0	80	17	0	97	0	6	106	0	112	0	237
4:15PM	0	0	3	8	0	11	1	98	25	0	123	0	10	112	0	122	0	256
4:30PM	0	0	15	10	0	25	2	97	12	0	109	0	8	112	0	120	0	254
4:45PM	0	0	9	19	0	28	1	91	25	0	116	0	6	116	0	122	0	266
Hourly Total	0	0	45	47	0	92	4	366	79	0	445	0	30	446	0	476	0	1013
5:00PM	0	0	14	14	0	28	3	93	21	0	114	0	2	95	0	97	0	239
5:15PM	0	0	15	10	0	25	2	95	23	0	118	0	9	92	0	101	1	244
5:30PM	0	0	15	12	0	27	2	94	15	0	109	0	7	93	0	100	0	236
5:45PM	0	0	14	15	0	29	5	90	15	0	105	0	6	76	0	82	0	216
Hourly Total	0	0	58	51	0	109	12	372	74	0	446	0	24	356	0	380	1	935
Total	0	0	262	297	0	559	41	2382	386	0	2768	0	144	2193	0	2337	2	5664
% Approach	-	-	46.9%	53.1%	0%	-	-	86.1%	13.9%	0%	-	-	6.2%	93.8%	0%	-	-	-
% Total	0%	-	4.6%	5.2%	0%	9.9%	-	42.1%	6.8%	0%	48.9%	-	2.5%	38.7%	0%	41.3%	-	-
Motorcycles	0	-	0	0	0	0	-	3	0	0	3	-	0	2	0	2	-	5
% Motorcycles	-	-	0%	0%	0%	0%	-	0.1%	0%	0%	0.1%	-	0%	0.1%	0%	0.1%	-	0.1%
Lights	0	-	258	294	0	552	-	2305	379	0	2684	-	140	2129	0	2269	-	5505
% Lights	-	-	98.5%	99.0%	0%	98.7%	-	96.8%	98.2%	0%	97.0%	-	97.2%	97.1%	0%	97.1%	-	97.2%
Single-Unit Trucks	0	-	0	2	0	2	-	39	3	0	42	-	2	30	0	32	-	76
% Single-Unit Trucks	-	-	0%	0.7%	0%	0.4%	-	1.6%	0.8%	0%	1.5%	-	1.4%	1.4%	0%	1.4%	-	1.3%
Articulated Trucks	0	-	0	0	0	0	-	8	0	0	8	-	0	4	0	4	-	12
% Articulated Trucks	-	-	0%	0%	0%	0%	-	0.3%	0%	0%	0.3%	-	0%	0.2%	0%	0.2%	-	0.2%
Buses	0	-	4	1	0	5	-	24	4	0	28	-	2	24	0	26	-	59
% Buses	-	-	1.5%	0.3%	0%	0.9%	-	1.0%	1.0%	0%	1.0%	-	1.4%	1.1%	0%	1.1%	-	1.0%
Bicycles on Road	0	-	0	0	0	0	-	3	0	0	3	-	0	4	0	4	-	7
% Bicycles on Road	-	-	0%	0%	0%	0%	-	0.1%	0%	0%	0.1%	-	0%	0.2%	0%	0.2%	-	0.1%
Pedestrians	-	0	-	-	-	-	39	-	-	-	-	0	-	-	-	-	-	2
% Pedestrians	-	-	-	-	-	-	95.1%	-	-	-	-	-	-	-	-	-	-	100%
Bicycles on Crosswalk	-	0	-	-	-	-	2	-	-	-	-	0	-	-	-	-	-	0
% Bicycles on Crosswalk	-	-	-	-	-	-	4.9%	-	-	-	-	-	-	-	-	-	-	0%

*Pedestrians and Bicycles on Crosswalk. L: Left, R: Right, T: Thru, U: U-Turn

Wilkinson Rd and Greenlea Dr - TMC

Wed Mar 6, 2024

Full Length (7:30 AM-9:30 AM, 2 PM-6 PM)

All Classes (Motorcycles, Lights, Single-Unit Trucks, Articulated Trucks, Buses, Pedestrians, Bicycles on Road, Bicycles on Crosswalk)

All Movements

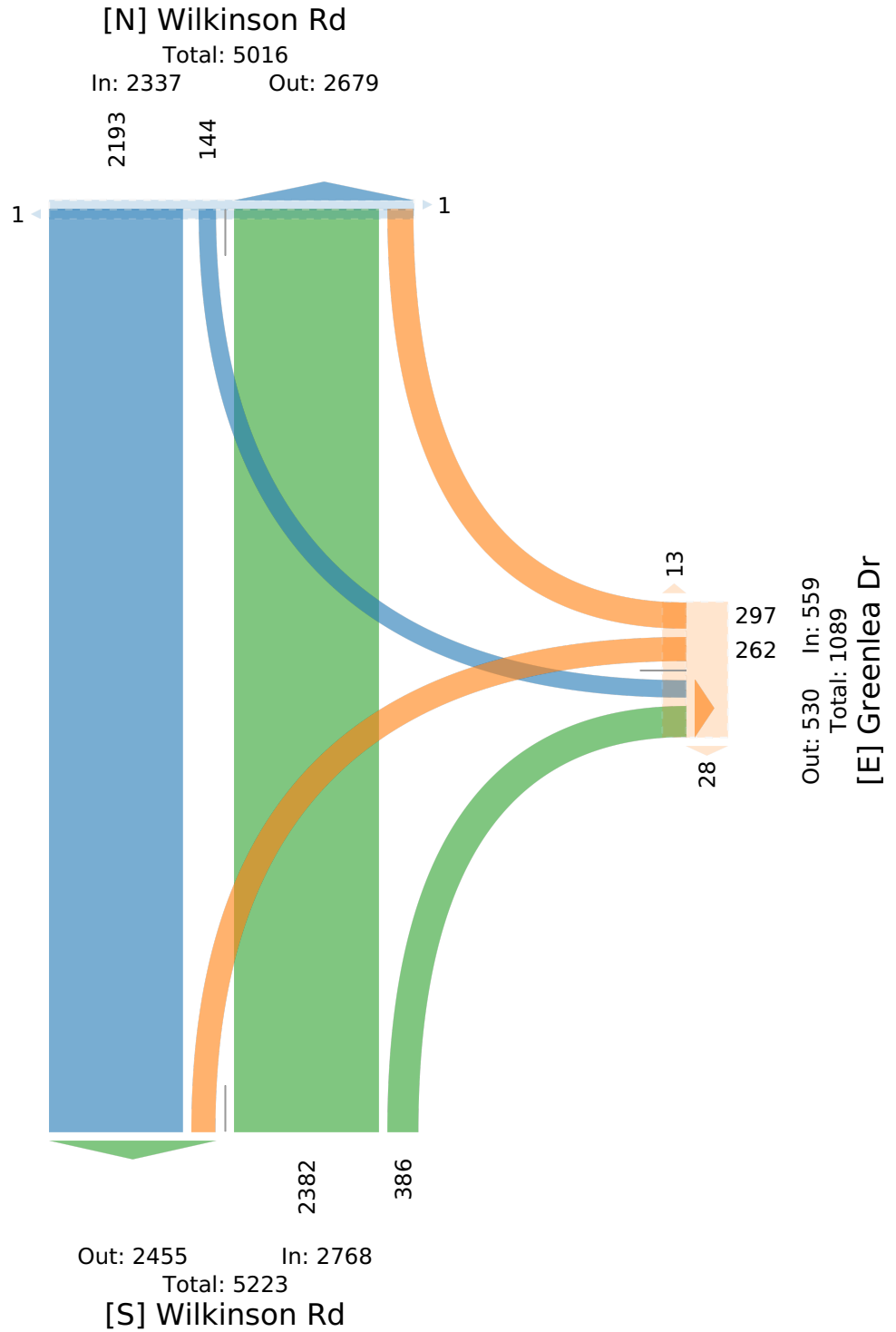
ID: 1165217, Location: 48.495159, -123.397736,

Site Code: TIN001387



McElhanney

Provided by: McElhanney Kamloops
970 McMaster Way, 310, Kamloops, BC, V2C 6K2, CA



Wilkinson Rd and Greenlea Dr - TMC

Wed Mar 6, 2024

AM Peak (8:15 AM - 9:15 AM)

All Classes (Motorcycles, Lights, Single-Unit Trucks, Articulated Trucks, Buses, Pedestrians, Bicycles on Road, Bicycles on Crosswalk)

All Movements

ID: 1165217, Location: 48.495159, -123.397736,

Site Code: TIN001387



McElhanney

Provided by: McElhanney Kamloops
970 McMaster Way, 310, Kamloops, BC, V2C 6K2, CA

Leg Direction	Sidewalk Only Eastbound		Greenlea Dr Westbound					Wilkinson Rd Northbound					Wilkinson Rd Southbound					
Time	App	Ped*	L	R	U	App	Ped*	T	R	U	App	Ped*	L	T	U	App	Ped*	Int
2024-03-06 8:15AM	0	0	13	14	0	27	2	101	11	0	112	0	3	90	0	93	0	232
8:30AM	0	0	12	16	0	28	0	129	7	0	136	0	6	60	0	66	0	230
8:45AM	0	0	14	15	0	29	1	129	25	0	154	0	11	67	0	78	0	261
9:00AM	0	0	7	7	0	14	1	115	17	0	132	0	3	81	0	84	0	230
Total	0	0	46	52	0	98	4	474	60	0	534	0	23	298	0	321	0	953
% Approach	-	-	46.9%	53.1%	0%	-	-	88.8%	11.2%	0%	-	-	7.2%	92.8%	0%	-	-	-
% Total	0%	-	4.8%	5.5%	0%	10.3%	-	49.7%	6.3%	0%	56.0%	-	2.4%	31.3%	0%	33.7%	-	-
PHF	-	-	0.821	0.813	-	0.845	-	0.915	0.600	-	0.864	-	0.523	0.828	-	0.863	-	0.911
Motorcycles	0	-	0	0	0	0	-	0	0	0	0	-	0	0	0	0	-	0
% Motorcycles	-	-	0%	0%	0%	0%	-	0%	0%	0%	0%	-	0%	0%	0%	0%	-	0%
Lights	0	-	45	51	0	96	-	463	59	0	522	-	22	287	0	309	-	927
% Lights	-	-	97.8%	98.1%	0%	98.0%	-	97.7%	98.3%	0%	97.8%	-	95.7%	96.3%	0%	96.3%	-	97.3%
Single-Unit Trucks	0	-	0	0	0	0	-	4	0	0	4	-	0	7	0	7	-	11
% Single-Unit Trucks	-	-	0%	0%	0%	0%	-	0.8%	0%	0%	0.7%	-	0%	2.3%	0%	2.2%	-	1.2%
Articulated Trucks	0	-	0	0	0	0	-	2	0	0	2	-	0	0	0	0	-	2
% Articulated Trucks	-	-	0%	0%	0%	0%	-	0.4%	0%	0%	0.4%	-	0%	0%	0%	0%	-	0.2%
Buses	0	-	1	1	0	2	-	3	1	0	4	-	1	4	0	5	-	11
% Buses	-	-	2.2%	1.9%	0%	2.0%	-	0.6%	1.7%	0%	0.7%	-	4.3%	1.3%	0%	1.6%	-	1.2%
Bicycles on Road	0	-	0	0	0	0	-	2	0	0	2	-	0	0	0	0	-	2
% Bicycles on Road	-	-	0%	0%	0%	0%	-	0.4%	0%	0%	0.4%	-	0%	0%	0%	0%	-	0.2%
Pedestrians	-	0	-	-	-	-	3	-	-	-	-	0	-	-	-	-	0	-
% Pedestrians	-	-	-	-	-	-	75.0%	-	-	-	-	-	-	-	-	-	-	-
Bicycles on Crosswalk	-	0	-	-	-	-	1	-	-	-	-	0	-	-	-	-	0	-
% Bicycles on Crosswalk	-	-	-	-	-	-	25.0%	-	-	-	-	-	-	-	-	-	-	-

* Pedestrians and Bicycles on Crosswalk. L: Left, R: Right, T: Thru, U: U-Turn

Wilkinson Rd and Greenlea Dr - TMC

Wed Mar 6, 2024

AM Peak (8:15 AM - 9:15 AM)

All Classes (Motorcycles, Lights, Single-Unit Trucks, Articulated Trucks, Buses, Pedestrians, Bicycles on Road, Bicycles on Crosswalk)

All Movements

ID: 1165217, Location: 48.495159, -123.397736,

Site Code: TIN001387



McElhanney

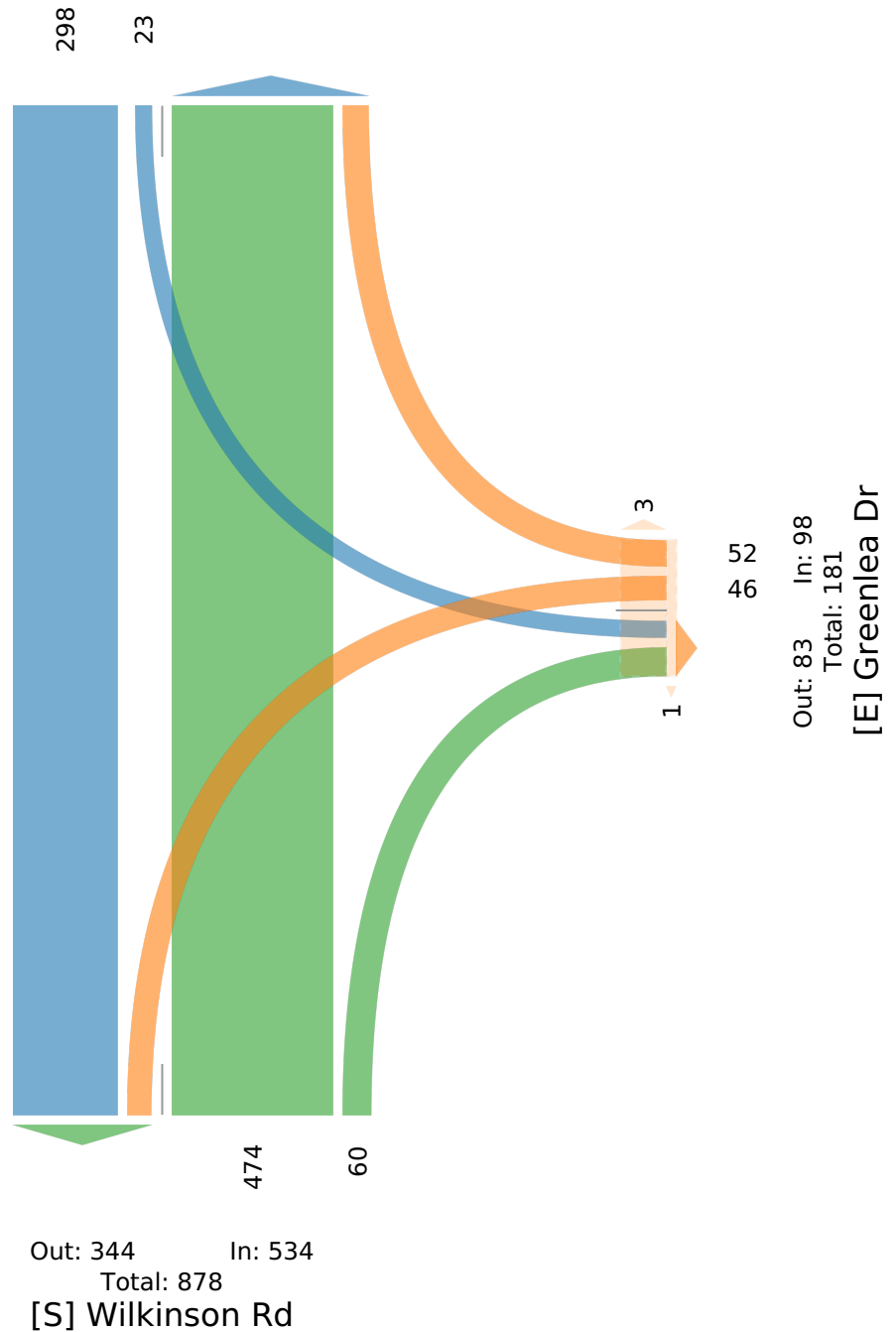
Provided by: McElhanney Kamloops
970 McMaster Way, 310, Kamloops, BC, V2C 6K2, CA

[N] Wilkinson Rd

Total: 847

In: 321

Out: 526



Wilkinson Rd and Greenlea Dr - TMC

Wed Mar 6, 2024

PM Peak (3 PM - 4 PM) - Overall Peak Hour

All Classes (Motorcycles, Lights, Single-Unit Trucks, Articulated Trucks, Buses, Pedestrians, Bicycles on Road, Bicycles on Crosswalk)

All Movements

ID: 1165217, Location: 48.495159, -123.397736,

Site Code: TIN001387



McElhanney

Provided by: McElhanney Kamloops
970 McMaster Way, 310, Kamloops, BC, V2C 6K2, CA

Leg Direction	Sidewalk Only Eastbound		Greenlea Dr Westbound					Wilkinson Rd Northbound					Wilkinson Rd Southbound					
Time	App	Ped*	L	R	U	App	Ped*	T	R	U	App	Ped*	L	T	U	App	Ped*	Int
2024-03-06 3:00PM	0	0	11	23	0	34	4	94	22	0	116	0	18	119	0	137	0	287
3:15PM	0	0	19	36	0	55	5	80	14	0	94	0	11	126	0	137	0	286
3:30PM	0	0	8	6	0	14	0	106	12	0	118	0	7	108	0	115	1	247
3:45PM	0	0	5	14	0	19	2	113	17	0	130	0	4	120	0	124	0	273
Total	0	0	43	79	0	122	11	393	65	0	458	0	40	473	0	513	1	1093
% Approach	-	-	35.2%	64.8%	0%	-	-	85.8%	14.2%	0%	-	-	7.8%	92.2%	0%	-	-	-
% Total	0%	-	3.9%	7.2%	0%	11.2%	-	36.0%	5.9%	0%	41.9%	-	3.7%	43.3%	0%	46.9%	-	-
PHF	-	-	0.566	0.549	-	0.555	-	0.869	0.739	-	0.881	-	0.556	0.938	-	0.936	-	0.952
Motorcycles	0	-	0	0	0	0	-	1	0	0	1	-	0	2	0	2	-	3
% Motorcycles	-	-	0%	0%	0%	0%	-	0.3%	0%	0%	0.2%	-	0%	0.4%	0%	0.4%	-	0.3%
Lights	0	-	42	78	0	120	-	377	63	0	440	-	40	461	0	501	-	1061
% Lights	-	-	97.7%	98.7%	0%	98.4%	-	95.9%	96.9%	0%	96.1%	-	100%	97.5%	0%	97.7%	-	97.1%
Single-Unit Trucks	0	-	0	1	0	1	-	11	1	0	12	-	0	5	0	5	-	18
% Single-Unit Trucks	-	-	0%	1.3%	0%	0.8%	-	2.8%	1.5%	0%	2.6%	-	0%	1.1%	0%	1.0%	-	1.6%
Articulated Trucks	0	-	0	0	0	0	-	1	0	0	1	-	0	0	0	0	-	1
% Articulated Trucks	-	-	0%	0%	0%	0%	-	0.3%	0%	0%	0.2%	-	0%	0%	0%	0%	-	0.1%
Buses	0	-	1	0	0	1	-	3	1	0	4	-	0	5	0	5	-	10
% Buses	-	-	2.3%	0%	0%	0.8%	-	0.8%	1.5%	0%	0.9%	-	0%	1.1%	0%	1.0%	-	0.9%
Bicycles on Road	0	-	0	0	0	0	-	0	0	0	0	-	0	0	0	0	-	0
% Bicycles on Road	-	-	0%	0%	0%	0%	-	0%	0%	0%	0%	-	0%	0%	0%	0%	-	0%
Pedestrians	-	0	-	-	-	-	10	-	-	-	-	0	-	-	-	-	-	1
% Pedestrians	-	-	-	-	-	-	90.9%	-	-	-	-	-	-	-	-	-	-	100%
Bicycles on Crosswalk	-	0	-	-	-	-	1	-	-	-	-	0	-	-	-	-	-	0
% Bicycles on Crosswalk	-	-	-	-	-	-	9.1%	-	-	-	-	-	-	-	-	-	-	0%

* Pedestrians and Bicycles on Crosswalk. L: Left, R: Right, T: Thru, U: U-Turn

Wilkinson Rd and Greenlea Dr - TMC

Wed Mar 6, 2024

PM Peak (3 PM - 4 PM) - Overall Peak Hour

All Classes (Motorcycles, Lights, Single-Unit Trucks, Articulated Trucks, Buses, Pedestrians, Bicycles on Road, Bicycles on Crosswalk)

All Movements

ID: 1165217, Location: 48.495159, -123.397736,

Site Code: TIN001387



McElhanney

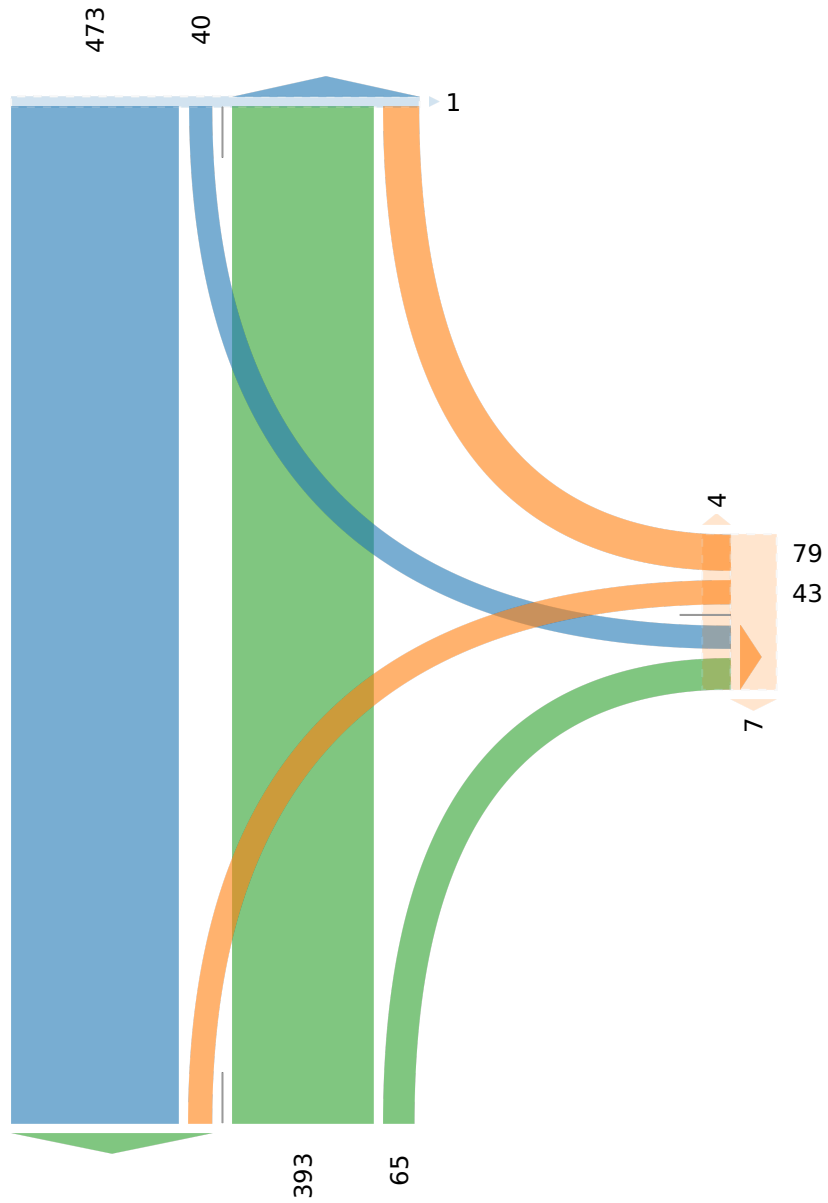
Provided by: McElhanney Kamloops
970 McMaster Way, 310, Kamloops, BC, V2C 6K2, CA

[N] Wilkinson Rd

Total: 985

In: 513

Out: 472



Out: 105 In: 122
Total: 227
[E] Greenlea Dr

Out: 516 In: 458
Total: 974
[S] Wilkinson Rd